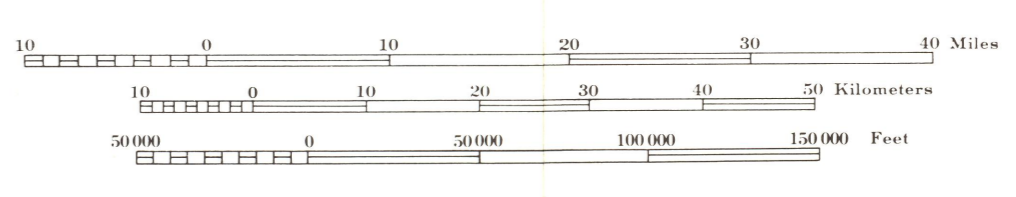


U.S. DEPARTMENT OF COMMERCE  
 NATIONAL OCEANIC AND ATMOSPHERIC ADMINISTRATION  
 NATIONAL GEODETIC NETWORK  
 WASHINGTON, D. C.

**TRIANGULATION DIAGRAM**  
**STATE OF CALIFORNIA**  
 (NORTHERN SECTION)  
 August 1971



Additional triangulation in the areas outlined by heavy broken lines will be found on triangulation diagrams indicated by numbers.

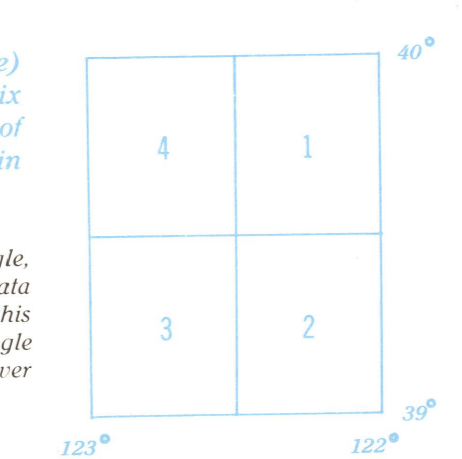
Each 30 minute quadrangle (shown in blue) is identified in the southeast corner by a six digit number showing successively degrees of latitude, degrees of longitude, and position in its one degree quadrangle.

Note: Data may be requested by quadrangle, county, or other unit. Since publication of data in quadrangle units may not be complete for this State, requests for information by quadrangle number will be supplied with data in whatever form is available.

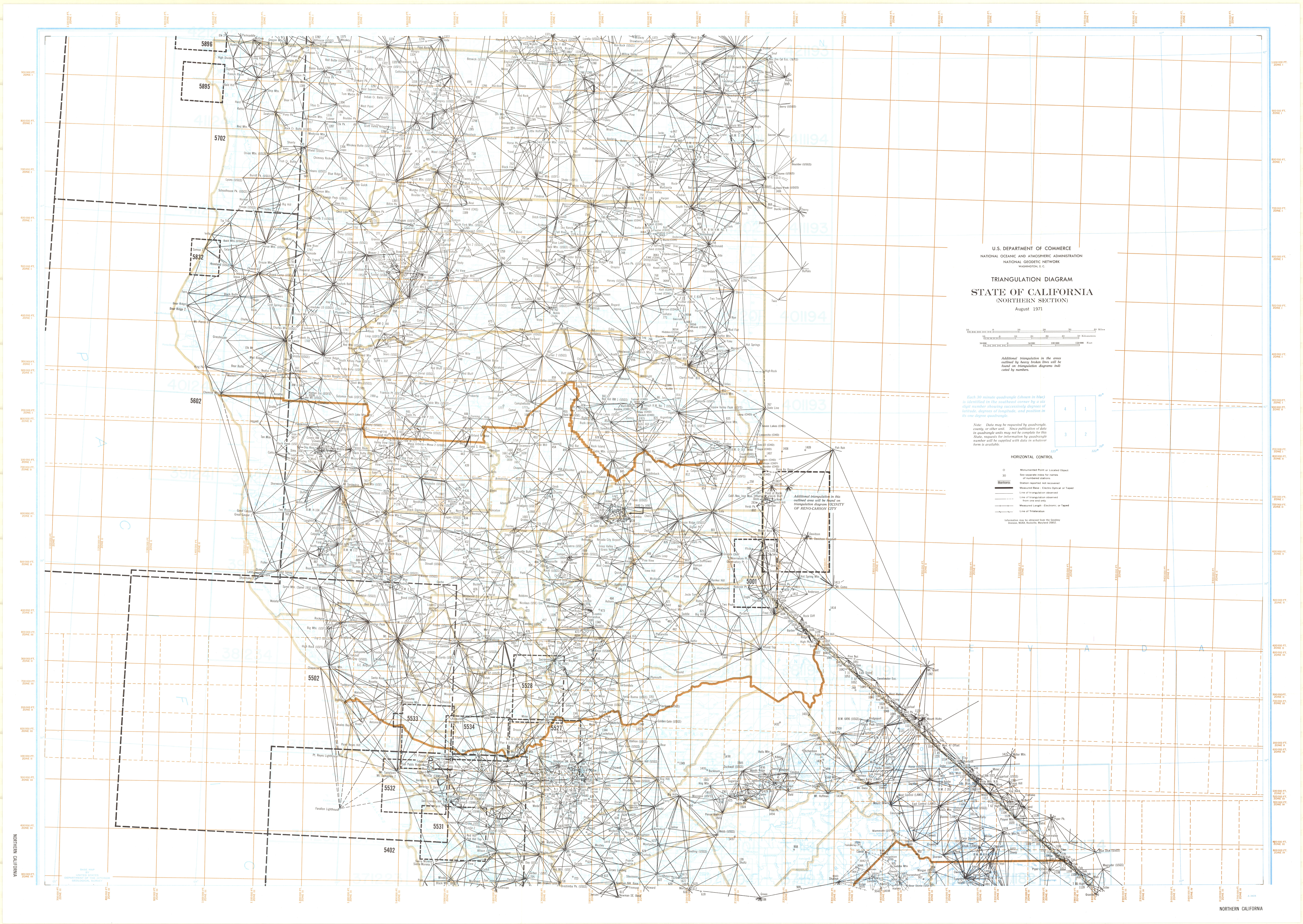
**HORIZONTAL CONTROL**

- Monument Point or Located Object
- Station reported and recovered
- Station reported and recovered
- Measured Base - Electro-Optical or Taped
- Line of triangulation observed
- Line of triangulation observed from land only
- Measured Length - Electronic or Taped
- Line of Transmittal

Information may be obtained from the Geodetic Branch, NOAA, Beaverton, Oregon.



Additional triangulation in the outlined area will be found on triangulation diagram **14CNY19** of **RENO-CARSON CITY**.



NORTHERN CALIFORNIA

NORTHERN CALIFORNIA